Water Withdrawal in the Ohio Brush-Whiteoak Basin

Total fresh-water withdrawal and source of water in 2005

Source	Water use, in million gallons per day	Percent of total use
Surface Water	1411.74	98.4%
Ground Water	23.68	1.6%
Total	1435.42	100.0%

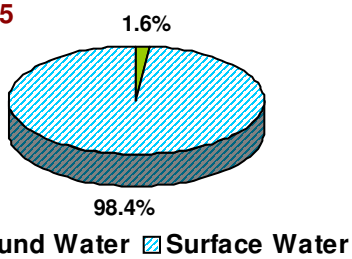

Total fresh-water withdrawal by category in 2005

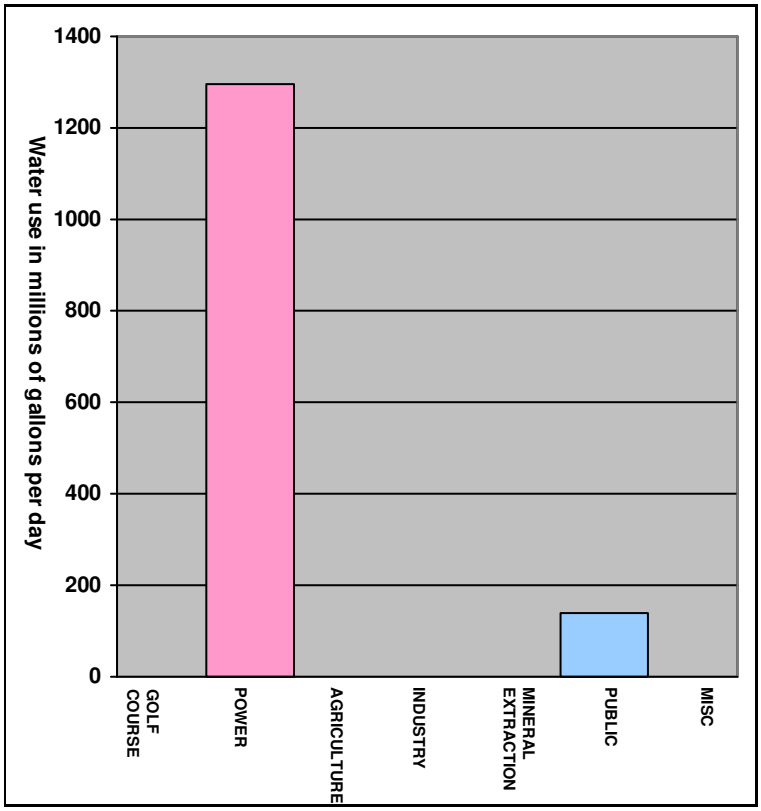

Location of facilities withdrawing water in 2005

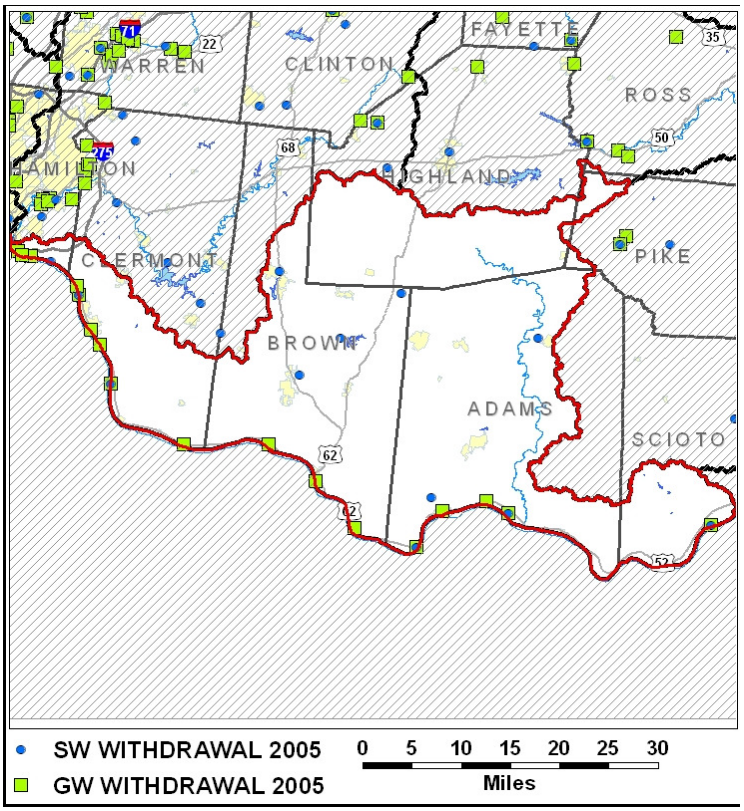

Total fresh-water withdrawal by category in 2005 in millions of gallons per day

	Golf Course	Power	Agriculture	Industry	Mineral Extraction	Public	Misc	Total
Surface Water	0.26	1287.94	0.00	0.00	1.15	122.39	0.00	1411.74
Ground Water	0.16	6.64	0.00	0.00	0.00	16.85	0.04	23.68
Total	0.43	1294.57	0.00	0.00	1.15	139.23	0.04	1435.42
Percent Total	0.0%	90.2%	0.0%	0.0%	0.1%	9.7%	0.0%	100.0%

Water withdrawal trends

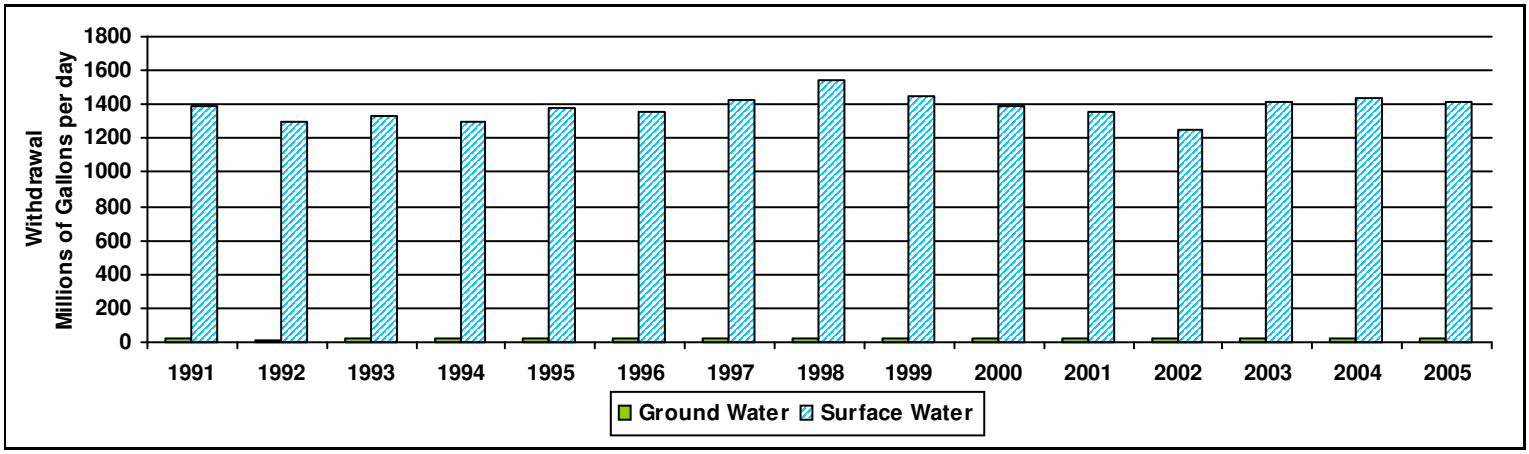

Provided by Ohio Department of Natural Resources (http://www.dnr.state.oh.us/tabid/4035/Default.aspx) in cooperation with U.S. Geological Survey (http://oh.water.usgs.gov/) and Natural Resources Conservation Service (www.oh.nrcs.usda.gov/). Indiana data provided by Indiana DNR (http://www.in.gov/dnr/water/water_availability/SWWF/index.html). See (www.dnr.state.oh.us/tabid/18805/Default.aspx) for explanation of data.